



















Great Lake and Brumby's Creek Catchments, Lower Macquarie and Lower South Esk Rivers

Land Tenure

Key to Features

- | | |
|--|--|
|  Catchment Boundaries | Land Tenure in South Esk River Catchments |
|  Municipal Boundaries |  Cataract Gorge Reserve |
|  Highway |  Central Plateau Protected Area,
Great Western Tiers Conservation Area |
|  Main Road |  Hydro-Electric Corporation Land |
|  Minor Road |  Private Property |
|  Track |  Public Reserve |
|  Major River |  State Forest |
|  Lake |  Trevallyn State Reserve |
|  Reservoir | |
|  Swamp | |
|  Built Up Areas | |



0 5 10 15 km

